

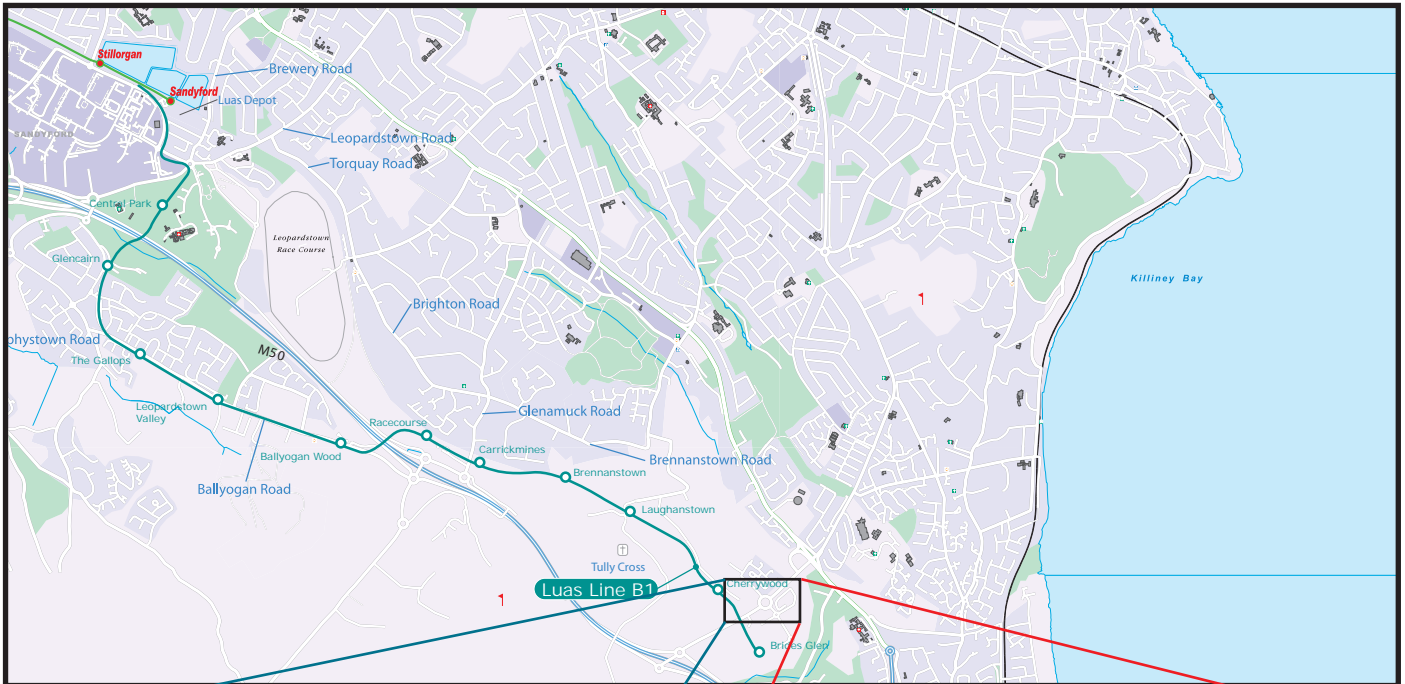
# LUAS

## Sandyford to Cherrywood (Line B1)

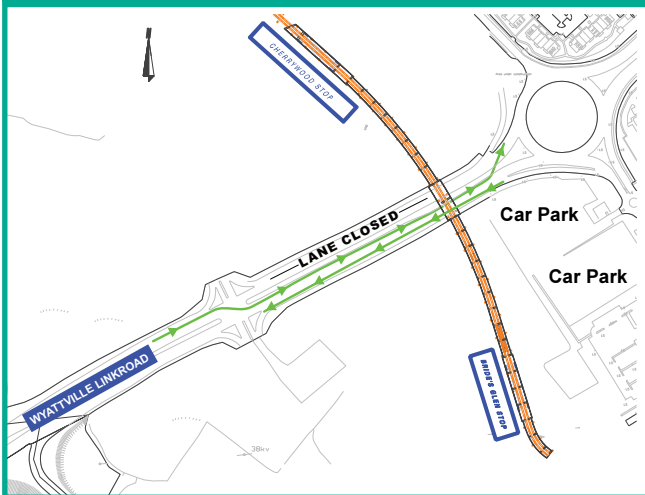
Construction Update

# 9

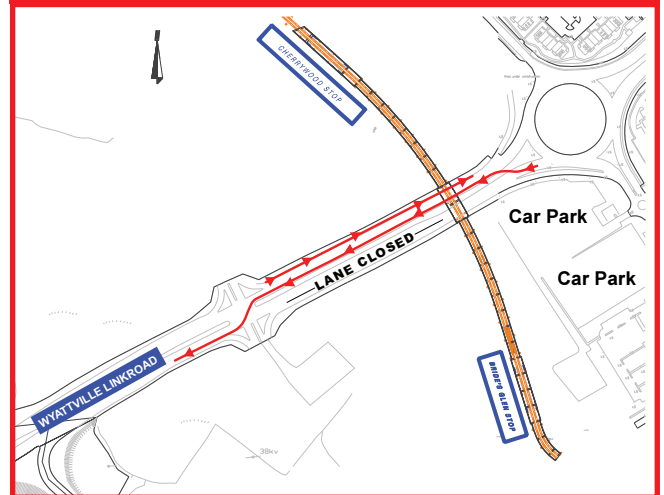
February 2008



### LAYOUT ONE



### LAYOUT TWO



## BRIDGES

### Cherrywood Viaduct

Commencing on Saturday 8 March 2008 at 6am, weekend lane restrictions will come into place to install bridge beams over Wyattville Link Road. Restrictions will be in place from 6am Saturday morning until 6pm Sunday evening for 6 weekends. Through traffic will be maintained using two layouts.

On the weekend of Saturday 8 March 2008, Traffic eastbound towards N11 will divert onto alternate side of Wyattville Link Road. This is **Layout 1**.

On the following two weekends (15&16 March 2008 and 22&23 March 2008) **Layout 2** will come into operation. Layout 1 will resume on 29&30 March 2008. Additional restrictions may be required on later weekends if works are delayed due to high winds.

## Sandyford to Cherrywood (Line B1)

### New Luas Bridge over M50 at Junction 15 (Carrickmines Bridge)

Construction of the Luas Bridge over the M50 at Carrickmines continues to progress well. All the structural steel has been erected. The construction of the bridge deck has commenced and will require ongoing night time lane restrictions.

### New Luas Bridge over M50 at Junction 14 (Leopardstown Bridge)

Construction of the bridge supporting piers is complete and the structural steelwork will be delivered for installation shortly. A road closure similar to the closure for the Carrickmines Bridge will be required to install the steelwork. This will be advertised closer to the time.

### Glenamuck Bridge and Road Upgrade Works

Works are progressing well at Glenamuck. The new bridge foundation is complete and construction of the bridge abutments, wing walls and the new road boundary walls are in progress. Please note that for safety reasons, all cyclists must dismount from their bicycle while utilising the dedicated footpath and mopeds or motorised transport are not permitted at anytime on this footpath.

### New Luas Bridge over Brewery Road / Leopardstown Road Roundabout

Works will commence on the erection of the structural steelwork for the Brewery Road Bridge on 16 February 2008 and this will require some out of hours and overnight working. To install the steelwork spans over the roundabout localised night time road closures and diversions will be required.

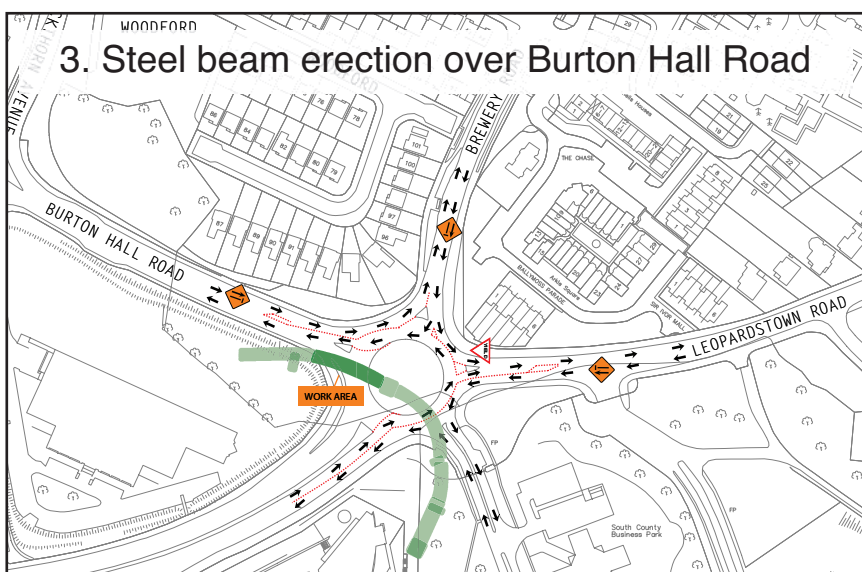
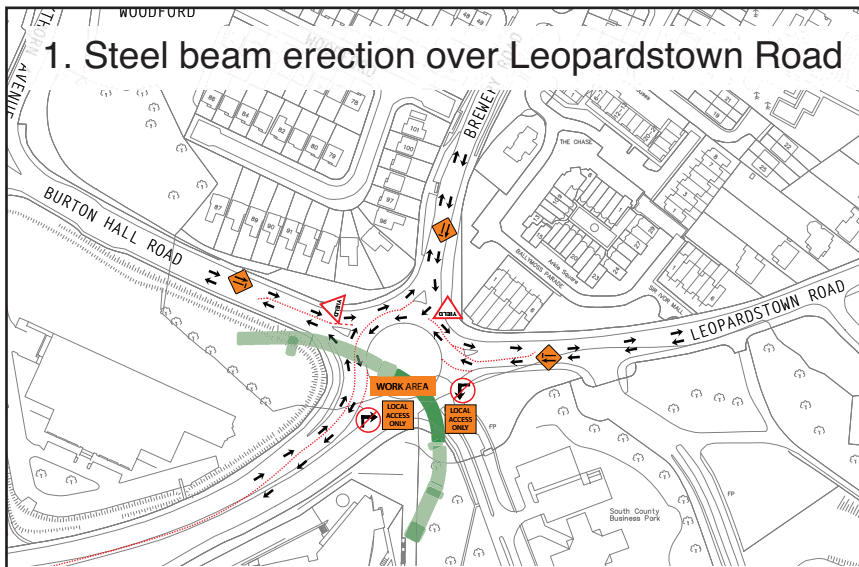
These restrictions will commence in early March subject to weather conditions and will be installed at 20:00 hrs in the evening and the roads reopened by 06:30 hrs the following morning Monday to Friday and 09:30 hrs on Saturdays and Sundays. For diversion routes please refer to the table and maps below.

TO / FROM	Leopardstown Rd	Brewery Rd	Sandyford Business Estate	M50
Leopardstown Rd		Via ESB Roundabout	Via ESB Roundabout	Not Affected
Brewery Rd	Not Affected		Via ESB Roundabout	Via Blackthorn Rd
Sandyford Business Estate	Via Brewery Rd	Not Affected		Via Blackthorn Rd
M50	Via Brewery Rd	Via Leopardstown Rd	Not Affected	

## Sandyford to Cherrywood (Line B1)

### Legend

-  Traffic cone layout
-  Direction of traffic
-  Construction area





## Sandyford to Cherrywood (Line B1)

### UTILITY DIVERSIONS

#### Sandyford Park & Ride

The car park at Sandyford Stop was closed in early January and works have commenced on the diversion of a large water main at that location.

#### Ballyogan Road

Weather has affected the progress of the surfacing of the new section of road. In the coming months sections of single lane working will be introduced on Ballyogan Road to facilitate the construction of the new road. Traffic movements will be controlled by temporary traffic lights.

### TRACK AND CIVIL WORKS

The Main infrastructure contractor (Somague Bowen Sacyr JV) will be mobilising to site shortly to commence construction of the track and power systems.

Initially, ground clearance and track laying activities will commence inside the existing Sandyford Depot to provide additional tram storage facilities.

The upgrading of Sandyford Tram stop to provide a third platform and additional connecting tracks will commence shortly thereafter.

### SANDYFORD PARK & RIDE

Please note that pay & display and day rate parking is provided by the local authority in the Sandyford Industrial Estate and Stillorgan Industrial Park.

For more details on the locations and rates check out <http://www.dlrcoco.ie/roads/payndisplaycharges.pdf>

### Artists Impression of New Luas Bridge over Brewery Road/Leopardstown Road Roundabout

